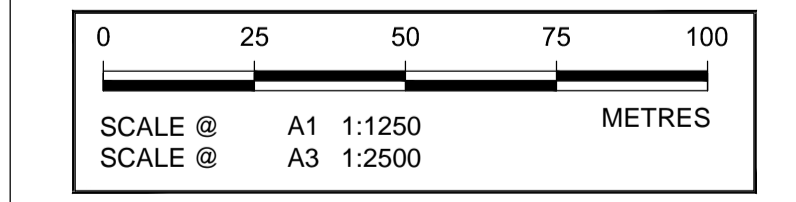
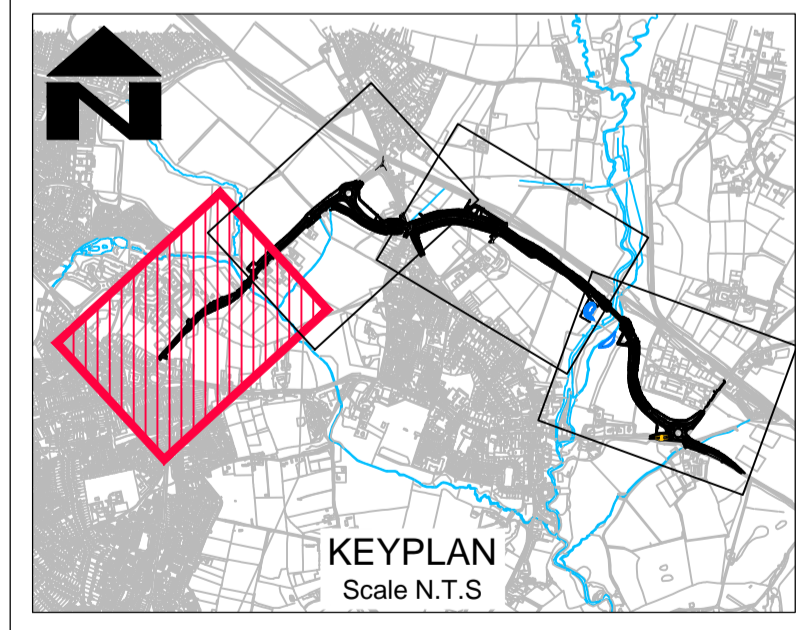


- NOTES**
- DO NOT SCALE FROM THIS DRAWING
 - ALL DIMENSIONS IN METRES UNLESS OTHERWISE STATED.
 - SITE COMPOUND LOCATIONS SUBJECT TO AGREEMENT WITH LAND OWNER.

- LEGEND**
- APPLICATION BOUNDARY
 - DRAINAGE FEATURE
 - HIGHWAY BOUNDARY FENCE
 - HEDGE PLANTING
 - SEE DRAWING EC/RJ567629/01/161 FOR TYPICAL SECTIONS



© CROWN COPYRIGHT AND DATABASE RIGHTS 2017
ORDNANCE SURVEY 100019180

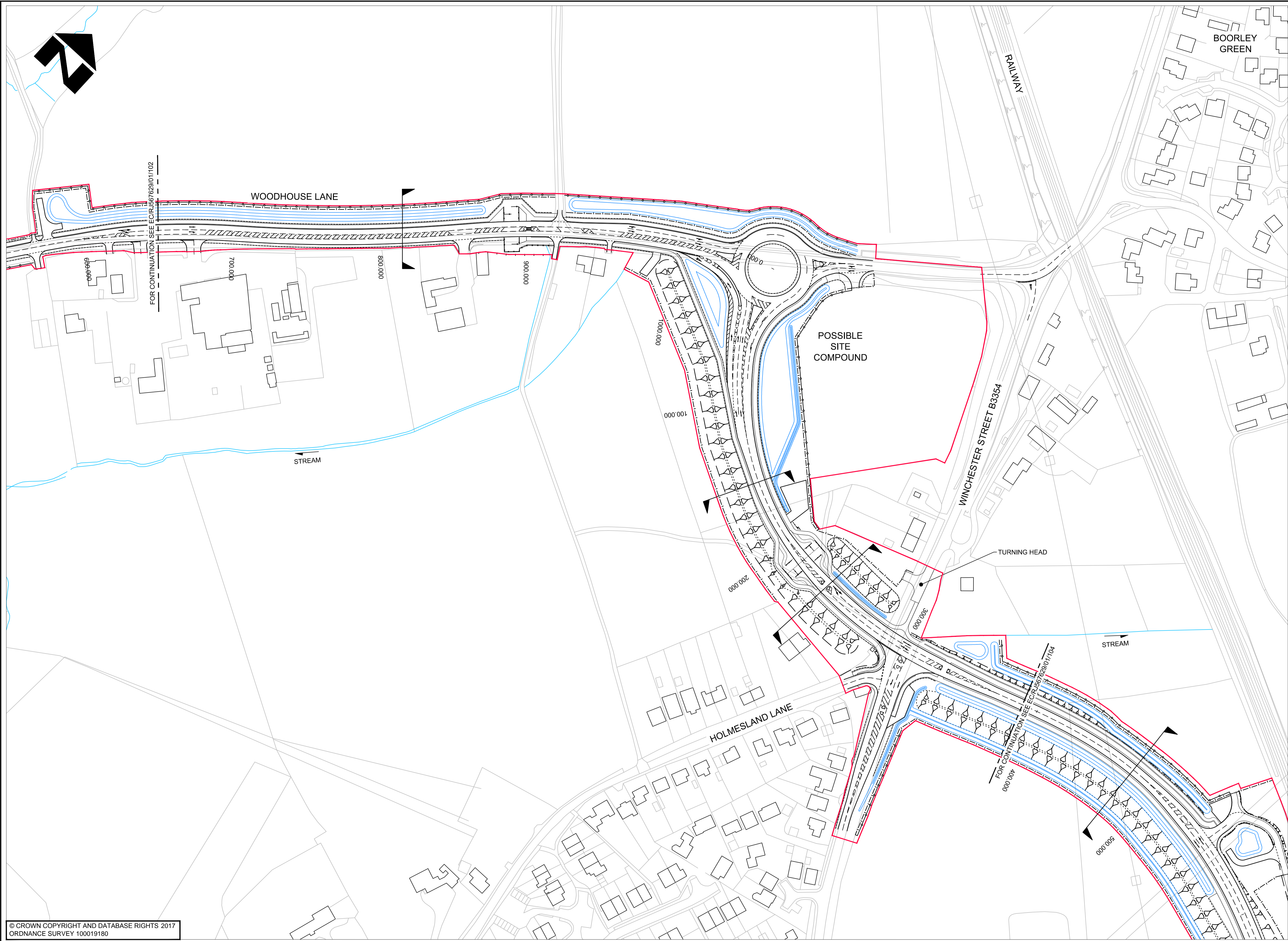
REV	AMENDMENTS	DATE	CAD	CHKD	APPD

CLIENT
HAMPSHIRE COUNTY COUNCIL
ECONOMY, TRANSPORT AND ENVIRONMENT DEPARTMENT
STRATEGIC TRANSPORT

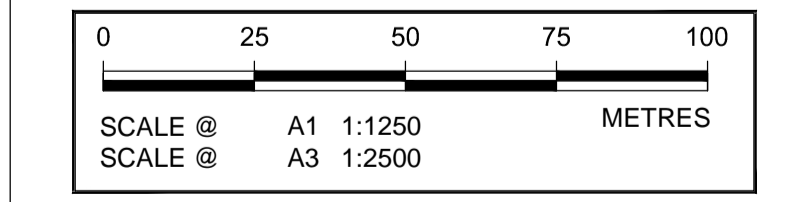
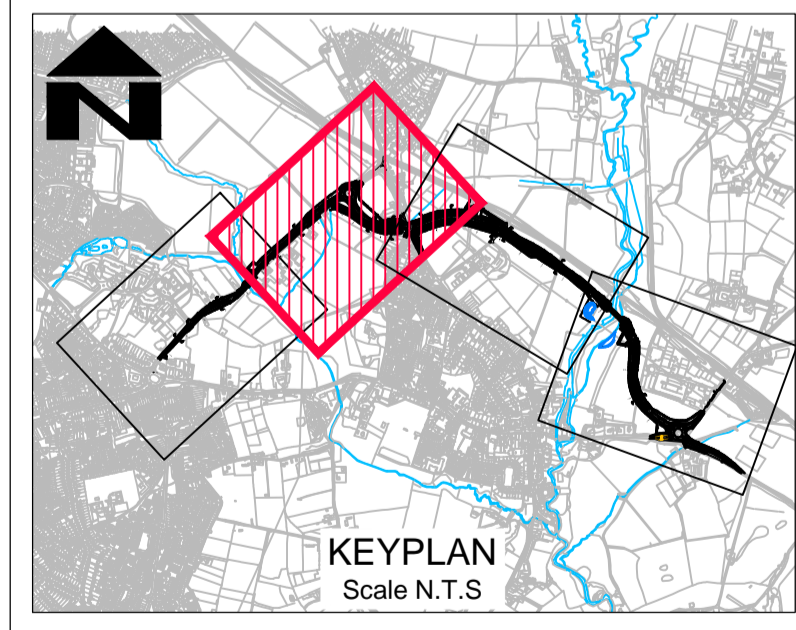
CONSULTANT
Hampshire County Council Engineering CONSULTANCY
STUART JARVIS BSc DipTP FCIHT MRTPI: DIRECTOR OF ECONOMY, TRANSPORT & ENVIRONMENT

DESIGNER
RW
CAD
DPS
CHECKED
LW
APPROVED
CM
SCHEME
BOTLEY BYPASS
JOB No.
SCALE @ A1
1:1250
DATE
12.06.2017
SHEET NUMBER
1 OF 4

DRAWING TITLE
APPLICATION BOUNDARY
HCC CAD PLOT: 13/7/2017 13:50:04
DRAWING NUMBER
EC/RJ567629/01/102
REV



- NOTES**
- DO NOT SCALE FROM THIS DRAWING
 - ALL DIMENSIONS IN METRES UNLESS OTHERWISE STATED.
 - SITE COMPOUND LOCATIONS SUBJECT TO AGREEMENT WITH LAND OWNER.
- LEGEND**
- APPLICATION BOUNDARY
 - DRAINAGE FEATURE
 - HIGHWAY BOUNDARY FENCE
 - HEDGE PLANTING
 - SEE DRAWING EC/RJ567629/01/161-162 FOR TYPICAL SECTIONS



© CROWN COPYRIGHT AND DATABASE RIGHTS 2017
ORDNANCE SURVEY 100019180

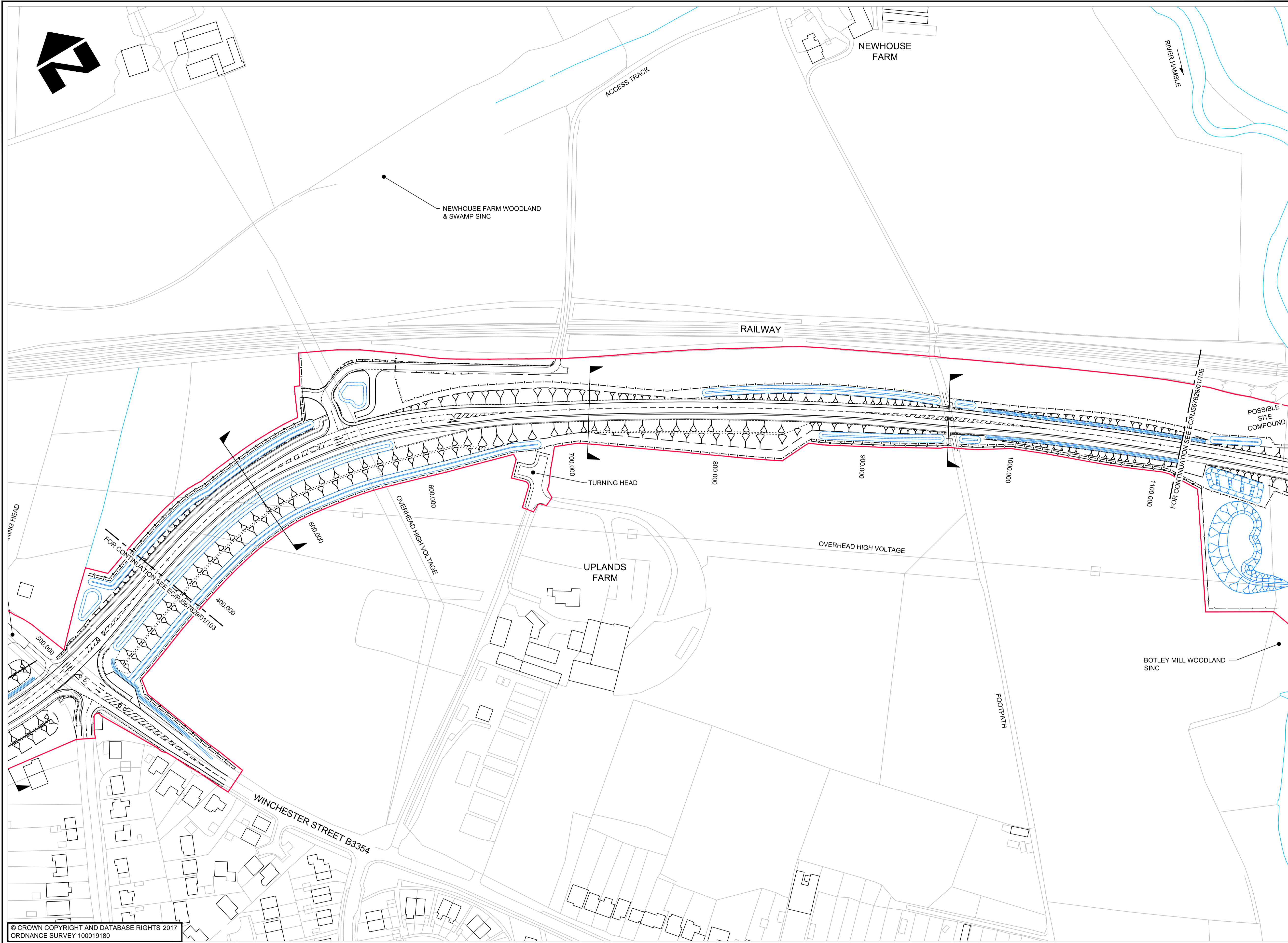
REV	AMENDMENTS	DATE	CAD	CHKD	APPD

CLIENT
HAMPSHIRE COUNTY COUNCIL
ECONOMY, TRANSPORT AND ENVIRONMENT DEPARTMENT
STRATEGIC TRANSPORT

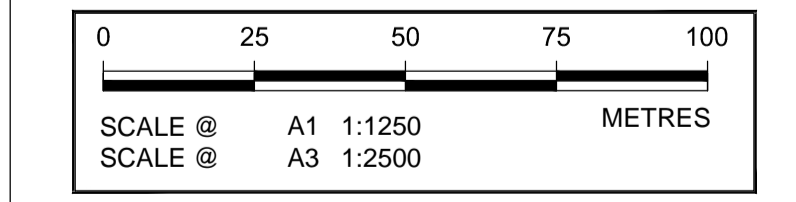
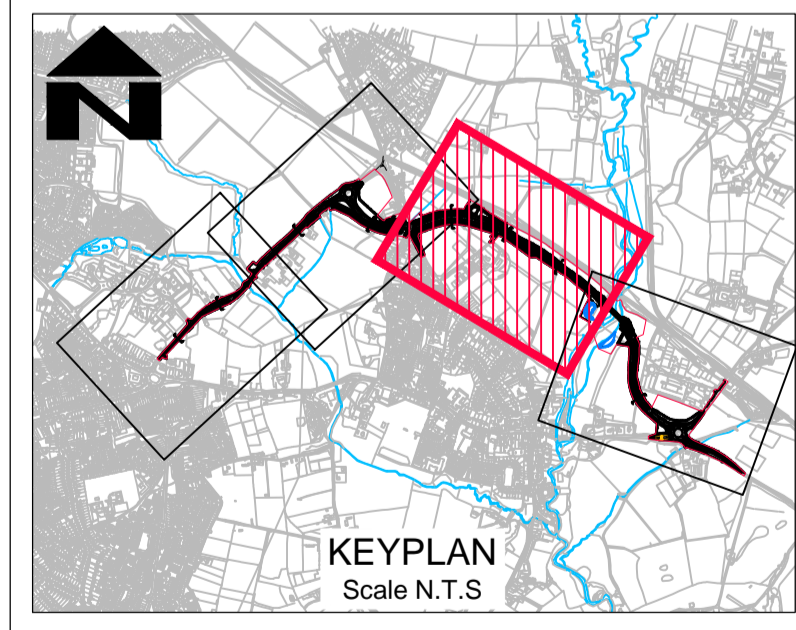
CONSULTANT
Hampshire County Council Engineering CONSULTANCY
STUART JARVIS BSc DipTP FCIHT MRTPI: DIRECTOR OF ECONOMY, TRANSPORT & ENVIRONMENT

DESIGNER: RW
CAD: DPS
CHECKED: LW
APPROVED: CM
SCHEME: BOTLEY BYPASS
JOB No.:
SCALE @ A1: 1:1250
DATE: 12.06.2017
SHEET NUMBER: 2 OF 4

DRAWING TITLE: APPLICATION BOUNDARY
HCC CAD PLOT: 13/7/2017 13:50:36
DRAWING NUMBER: EC/RJ567629/01/103
REV:



- NOTES**
- DO NOT SCALE FROM THIS DRAWING
 - ALL DIMENSIONS IN METRES UNLESS OTHERWISE STATED.
 - SITE COMPOUND LOCATIONS SUBJECT TO AGREEMENT WITH LAND OWNER.
- LEGEND**
- APPLICATION BOUNDARY
 - DRAINAGE FEATURE
 - HIGHWAY BOUNDARY FENCE
 - HEDGE PLANTING
 - SEE DRAWING EC/RJ567629/01/162-163 FOR TYPICAL SECTIONS



© CROWN COPYRIGHT AND DATABASE RIGHTS 2017
ORDNANCE SURVEY 100019180

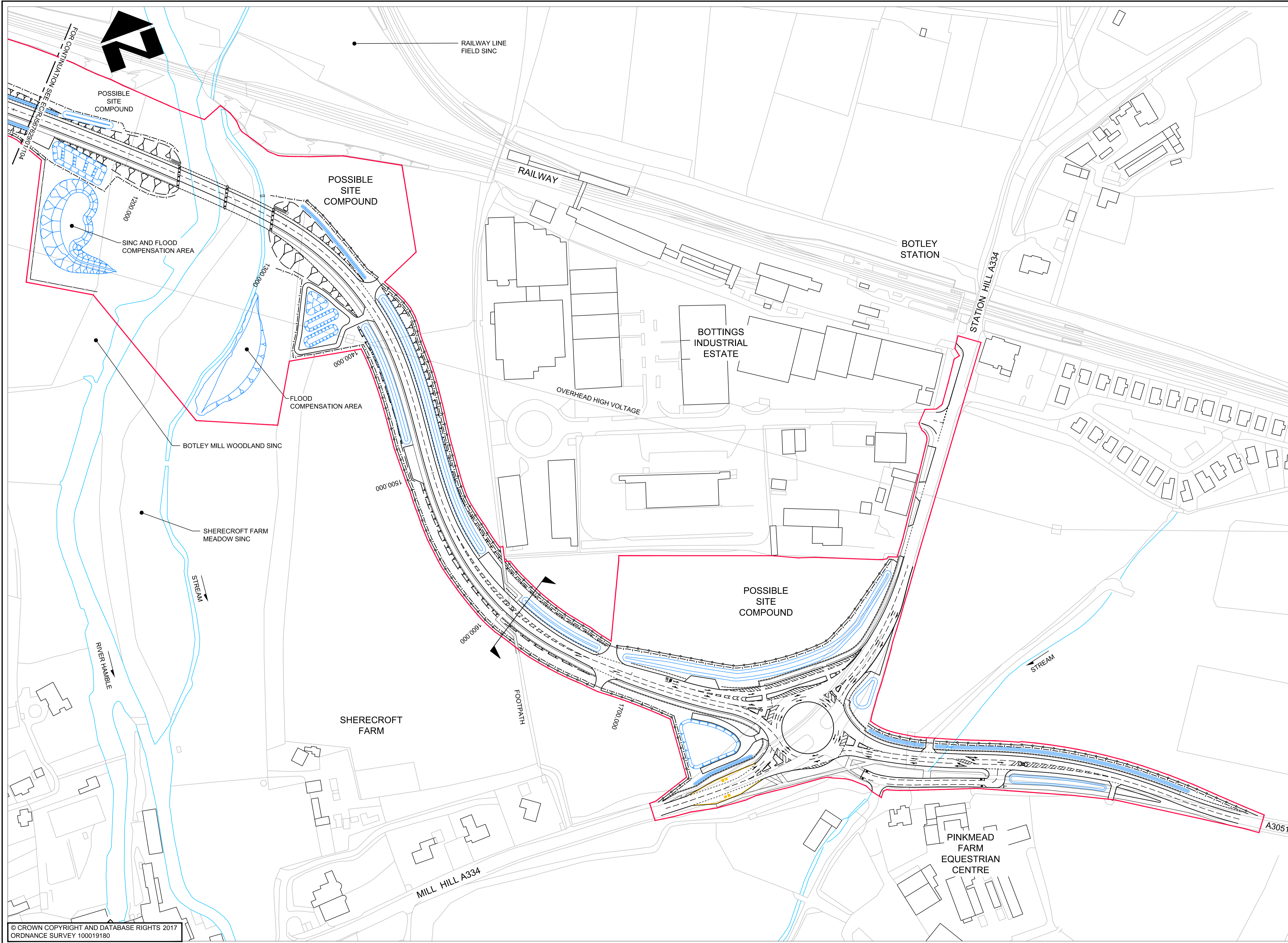
REV	AMENDMENTS	DATE	CAD	CHKD	APPD

CLIENT
HAMPSHIRE COUNTY COUNCIL
ECONOMY, TRANSPORT AND ENVIRONMENT DEPARTMENT
STRATEGIC TRANSPORT

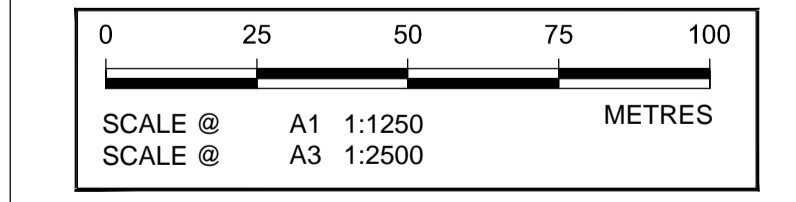
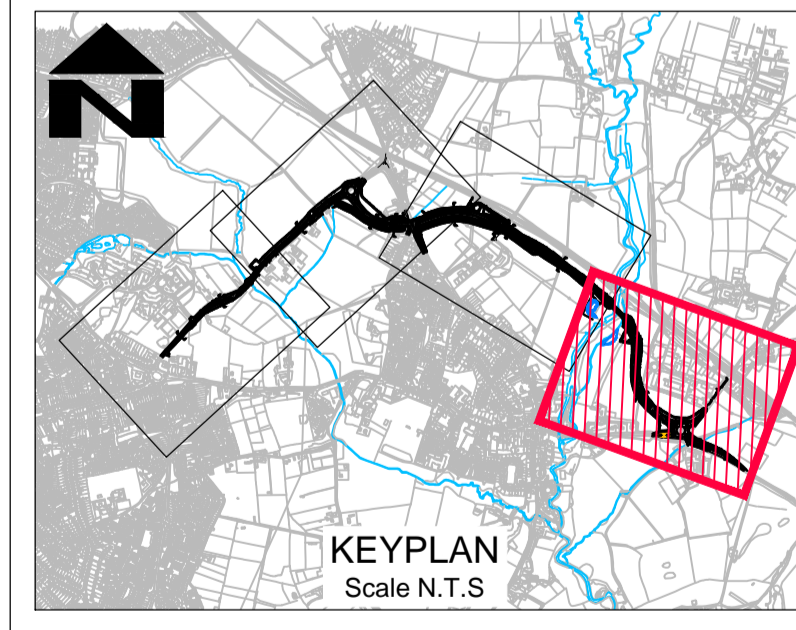
CONSULTANT
Hampshire County Council Engineering CONSULTANCY
STUART JARVIS BSc DipTP FCIHT MRTPI: DIRECTOR OF ECONOMY, TRANSPORT & ENVIRONMENT

DESIGNER: RW
CAD: DPS
CHECKED: LW
APPROVED: CM
SCHEME: BOTLEY BYPASS
JOB No.:
SCALE @ A1: 1:1250
DATE: 12.06.2017
SHEET NUMBER: 3 OF 4

DRAWING TITLE: APPLICATION BOUNDARY
HCC CAD PLOT: 13/7/2017 13:51:07
DRAWING NUMBER: EC/RJ567629/01/104
REV:



- NOTES**
- DO NOT SCALE FROM THIS DRAWING
 - ALL DIMENSIONS IN METRES UNLESS OTHERWISE STATED.
 - SITE COMPOUND LOCATIONS SUBJECT TO AGREEMENT WITH LAND OWNER.
- LEGEND**
- APPLICATION BOUNDARY
 - DRAINAGE FEATURE
 - HIGHWAY BOUNDARY FENCE
 - HEDGE PLANTING
 - SEE DRAWING EC/RJ567629/01/164 FOR TYPICAL SECTIONS



© CROWN COPYRIGHT AND DATABASE RIGHTS 2017
ORDNANCE SURVEY 100019180

REV	AMENDMENTS	DATE	CAD	CHKD	APPD

CLIENT
HAMPSHIRE COUNTY COUNCIL
ECONOMY, TRANSPORT AND ENVIRONMENT DEPARTMENT
STRATEGIC TRANSPORT

CONSULTANT
Hampshire County Council Engineering CONSULTANCY
STUART JARVIS BSc DipTP FCIHT MRTPI: DIRECTOR OF ECONOMY, TRANSPORT & ENVIRONMENT

DESIGNER
RW
CAD
DPS
CHECKED
LW
APPROVED
CM CKM

SCHEME
BOTLEY BYPASS

JOB No.
SCALE @ A1 1:1250
SCALE @ A3 1:2500

DATE
12.06.2017

SHEET NUMBER
4 OF 4

DRAWING TITLE
APPLICATION BOUNDARY

HCC CAD PLOT: 13/7/2017 13:51:42
DRAWING NUMBER
EC/RJ567629/01/105

REV